

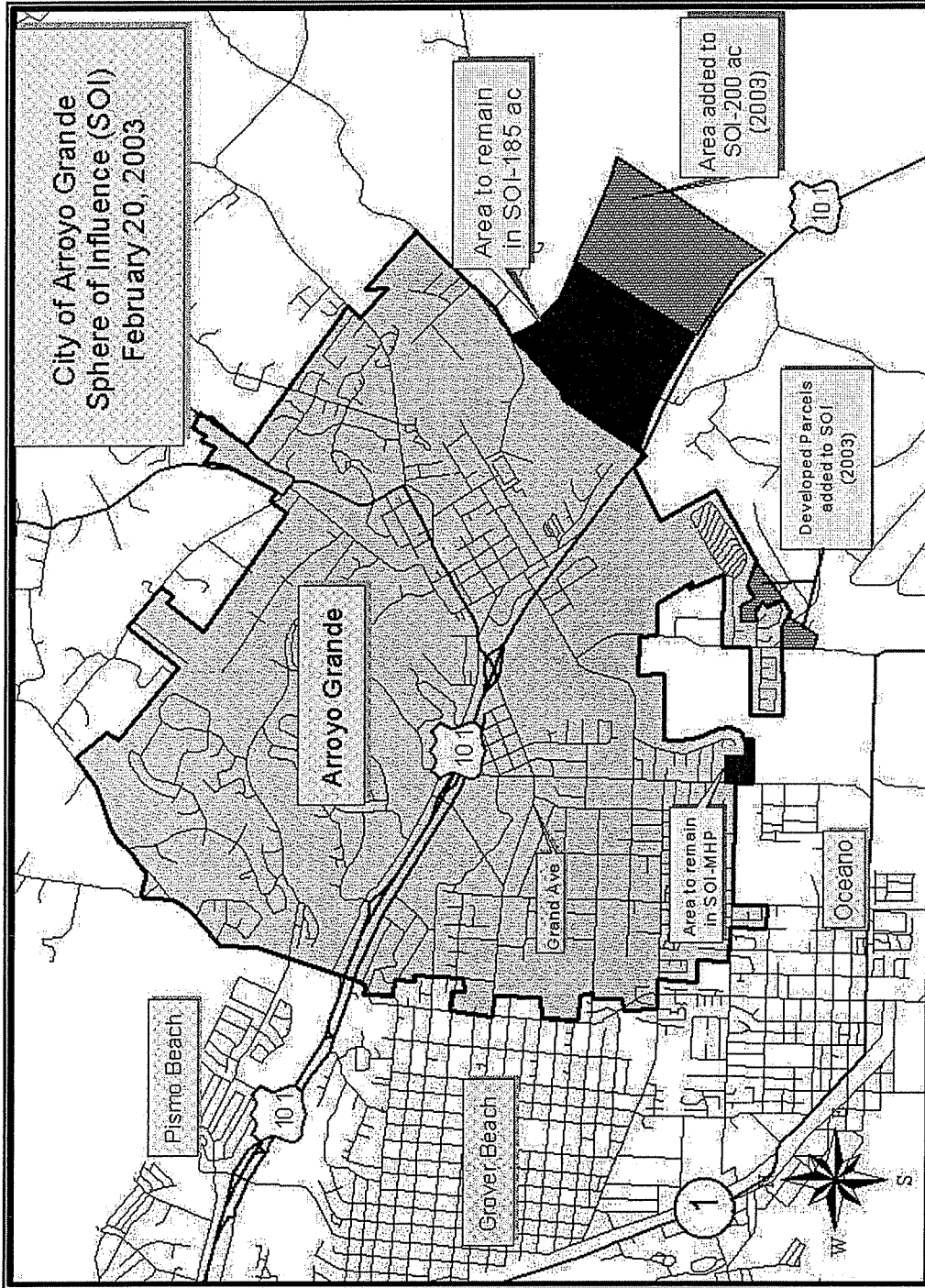
EXHIBIT D

Santa Maria Valley Water Conservation District v. City of Santa Maria
Santa Clara County Superior Court Case No. CV 770214

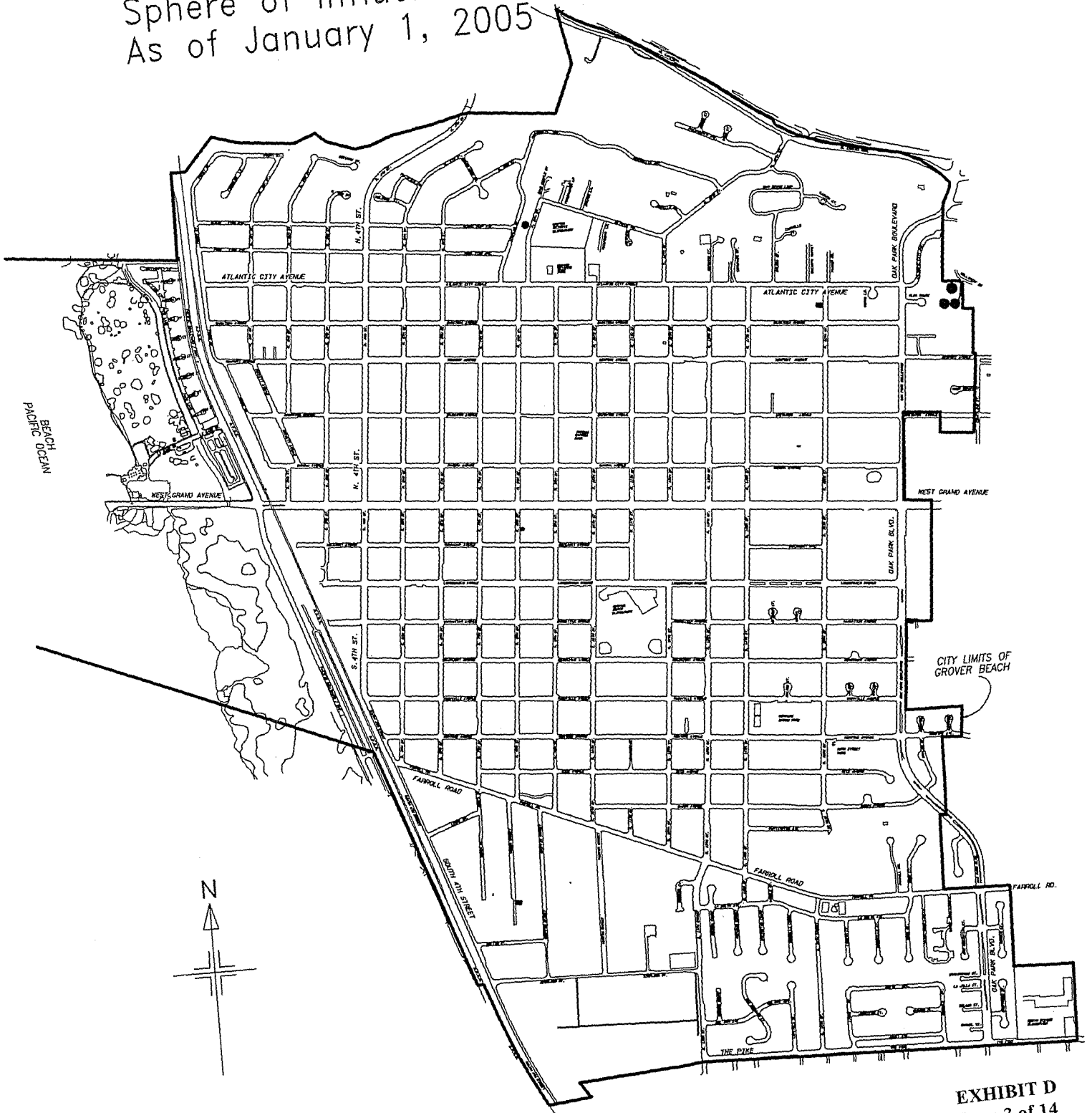
- I. Maps Identifying Those Lands as of January 1, 2005:
 - a. within the boundaries of a municipality or its sphere of influence, or within the process of inclusion in its sphere of influence; or
 - b. within the certificated service area of a publicly regulated utility.

- II. List of selected parcels that are nearby the boundaries identified on the incorporated maps, which in addition to more distant parcels, are excluded from these new urban use areas.

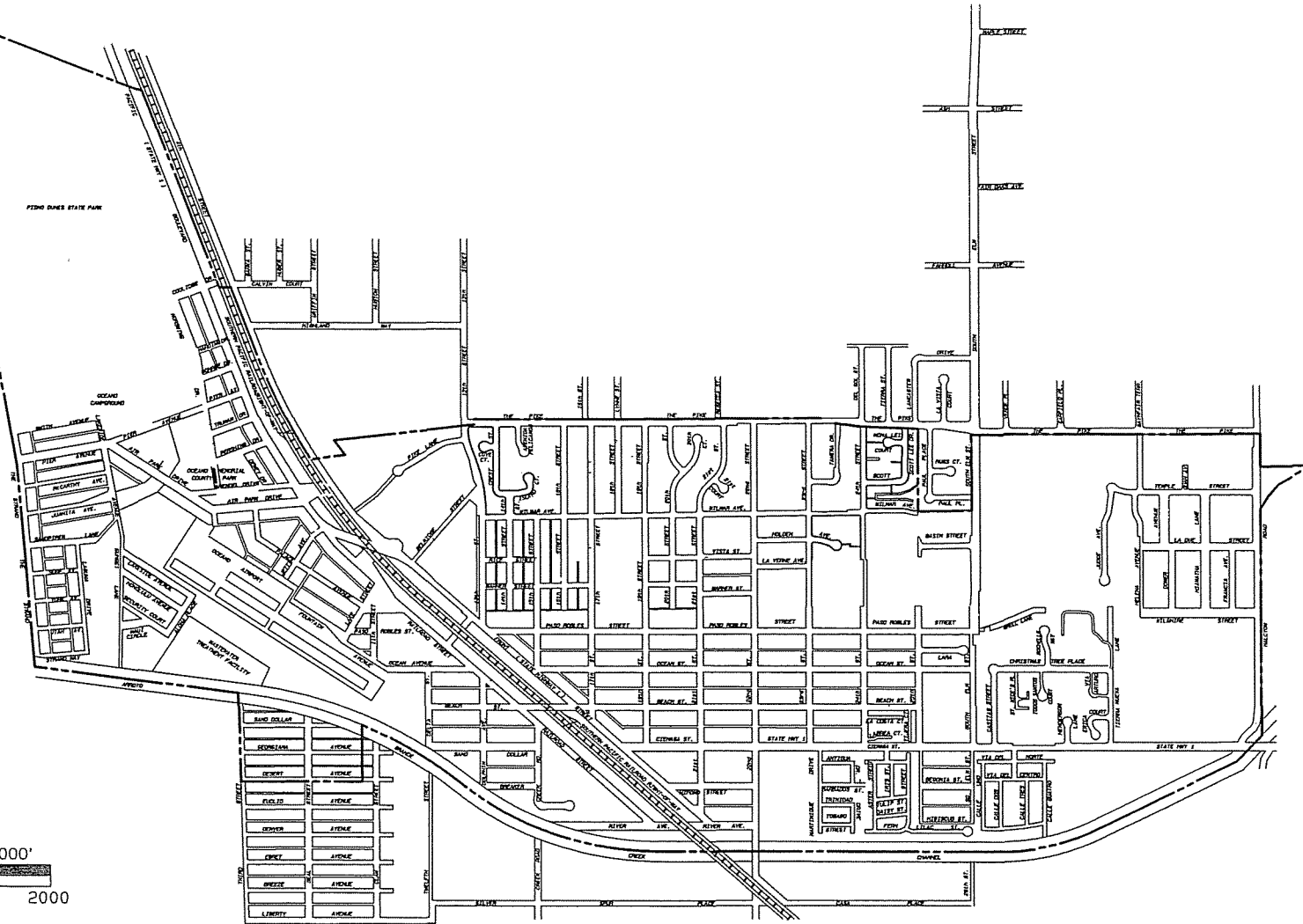
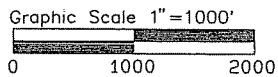
Figure 1 – Sphere of Influence
 City of Arroyo Grande



CITY OF GROVER BEACH Sphere of Influence and City Boundary As of January 1, 2005



North



Oceano Community Services District
P.O. Box 544
1655 Front Street
Oceano, CA 93445-0544
tel (805)481-6730

Service Area and Sphere of Influence January 1, 2005
OCEANO COMMUNITY SERVICES DISTRICT



Civil Engineering
Surveying
Project Development
141 South Elm Street
Arroyo Grande, CA 93420
805/489-1321

Scale: 1" = 1000'
W.O. No. 0D01-007
File Name OCSD_Boundary_and_SOI _01-01-2005.pro
Plot date 6/20/2005

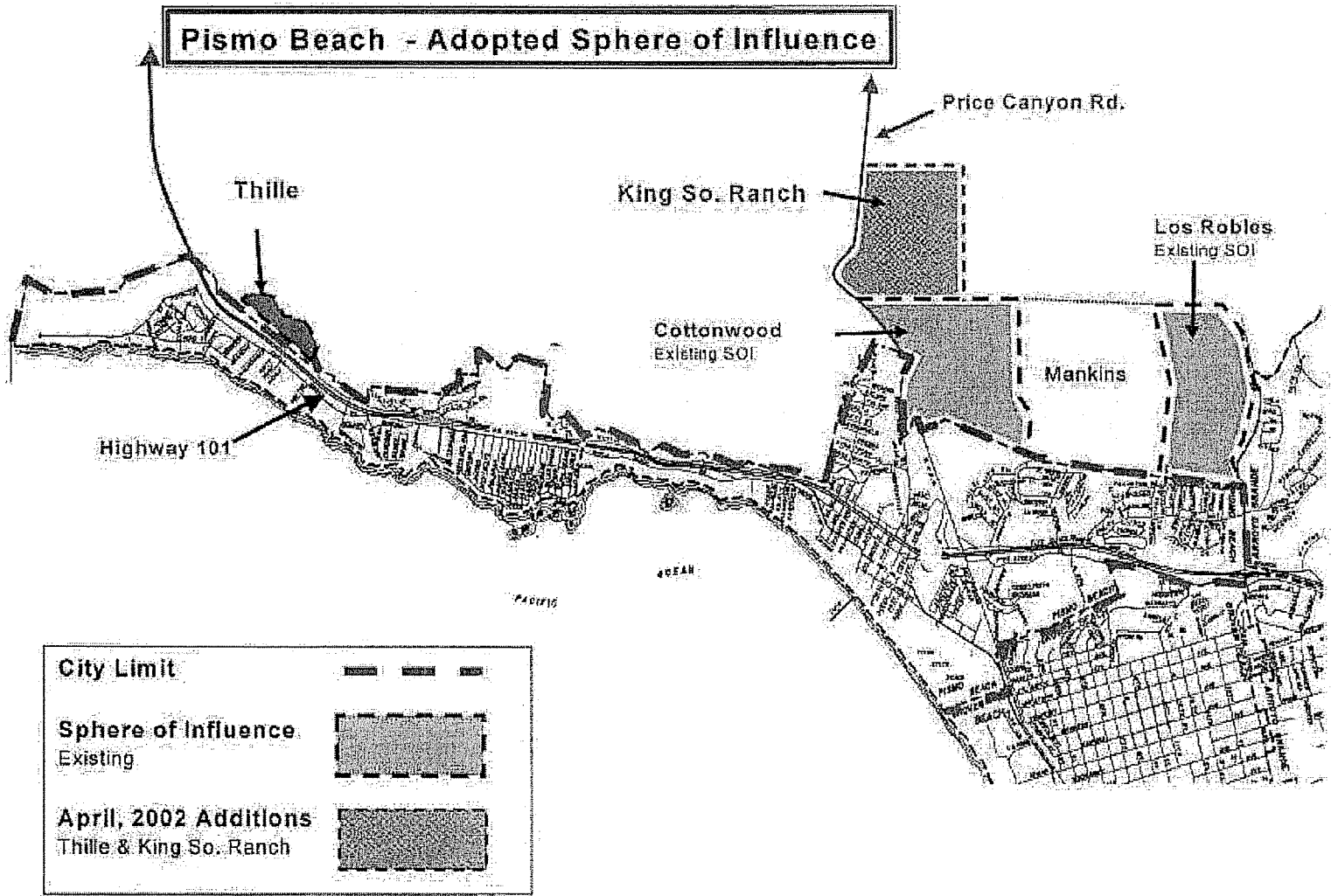
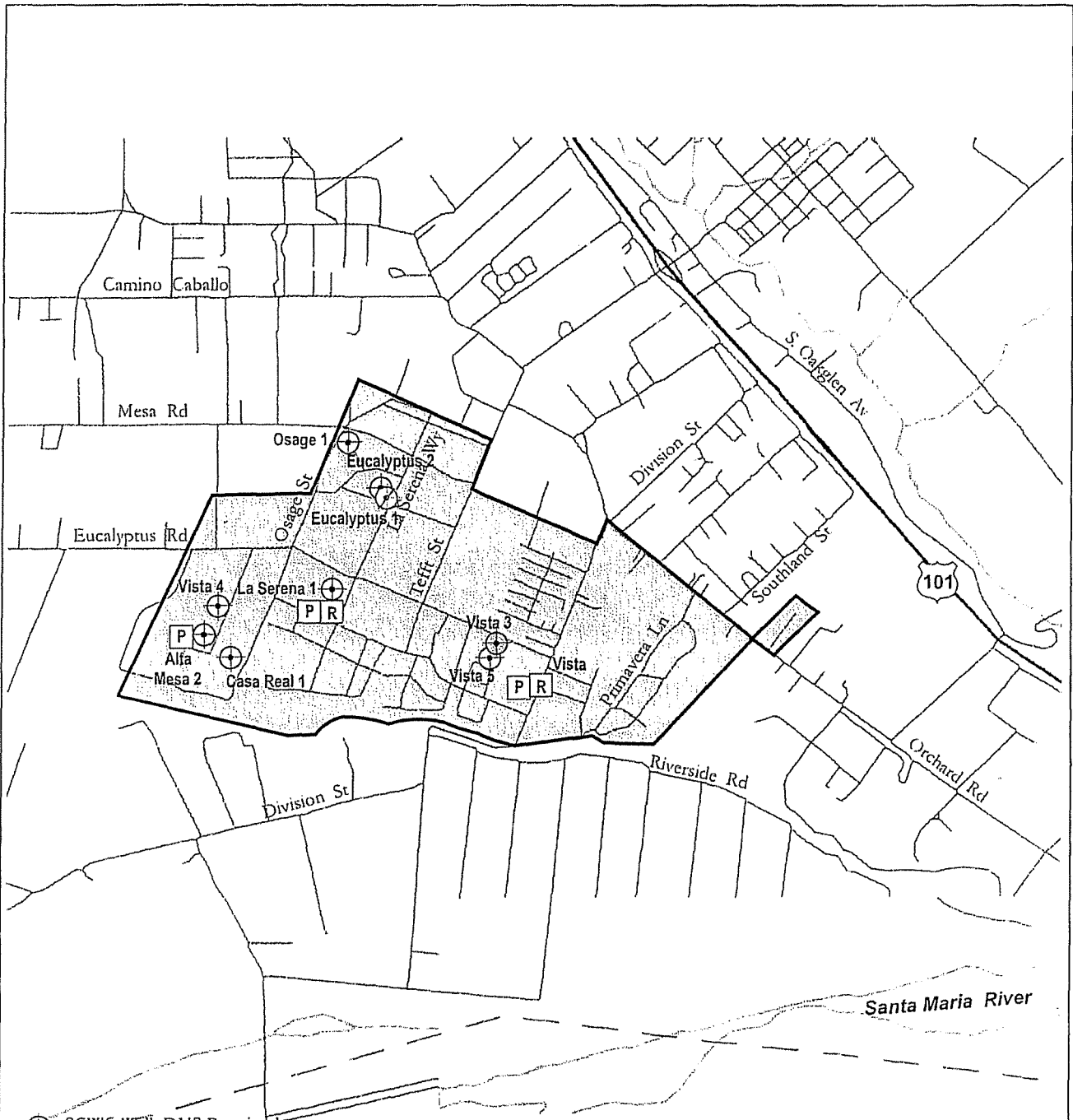
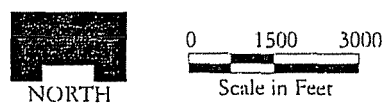


Figure 1 - Existing SOI and Proposed Additions



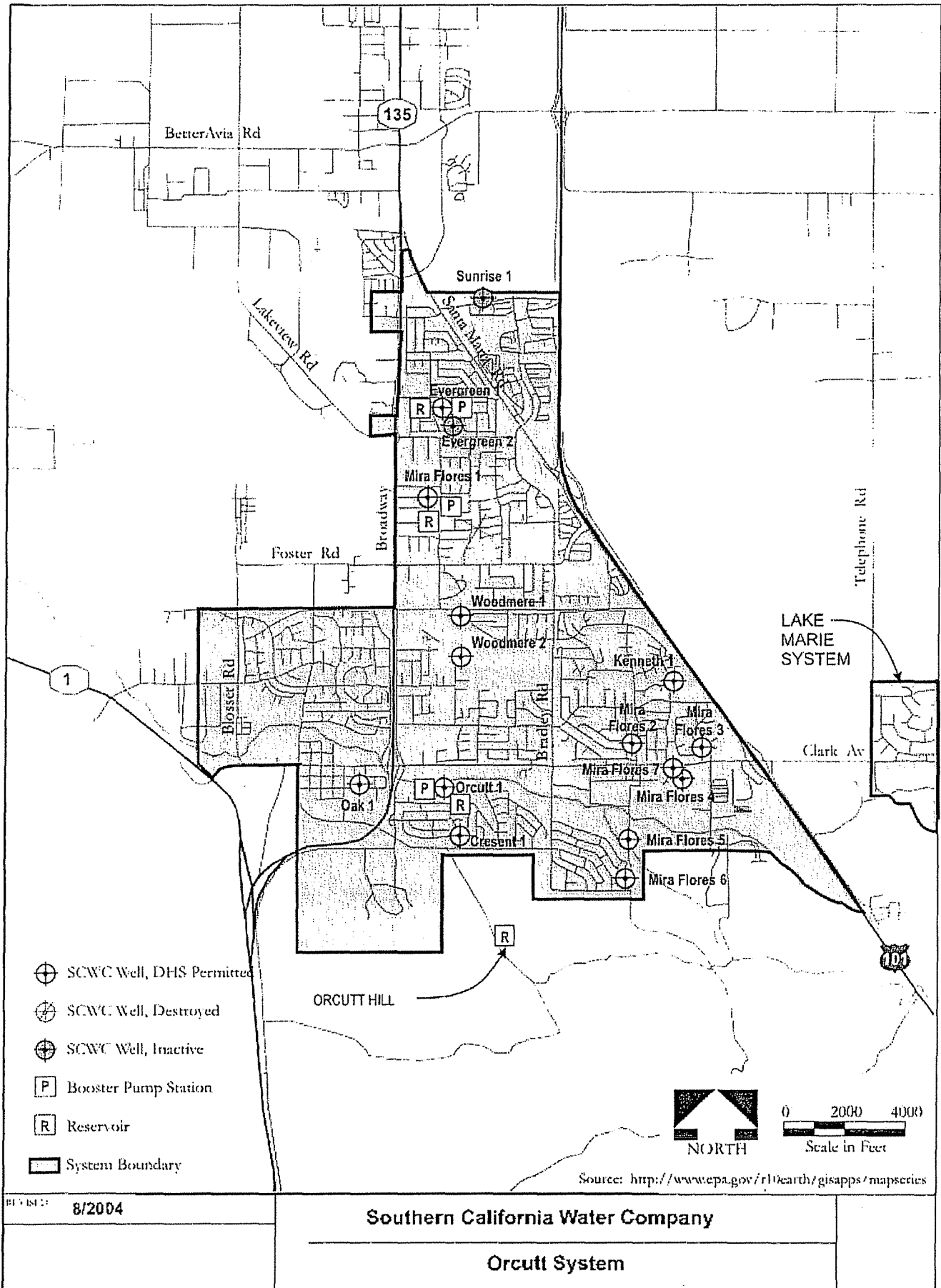
- ⊕ SCWC-Well, DHS Permitted
- ⊗ SCWC Well, Destroyed
- ⊙ SCWC Well, Inactive
- Ⓟ Booster Pump Station
- Ⓡ Reservoir
- ▭ System Boundary



Source: <http://www.epa.gov/r10earth/gisapps/mapseries>

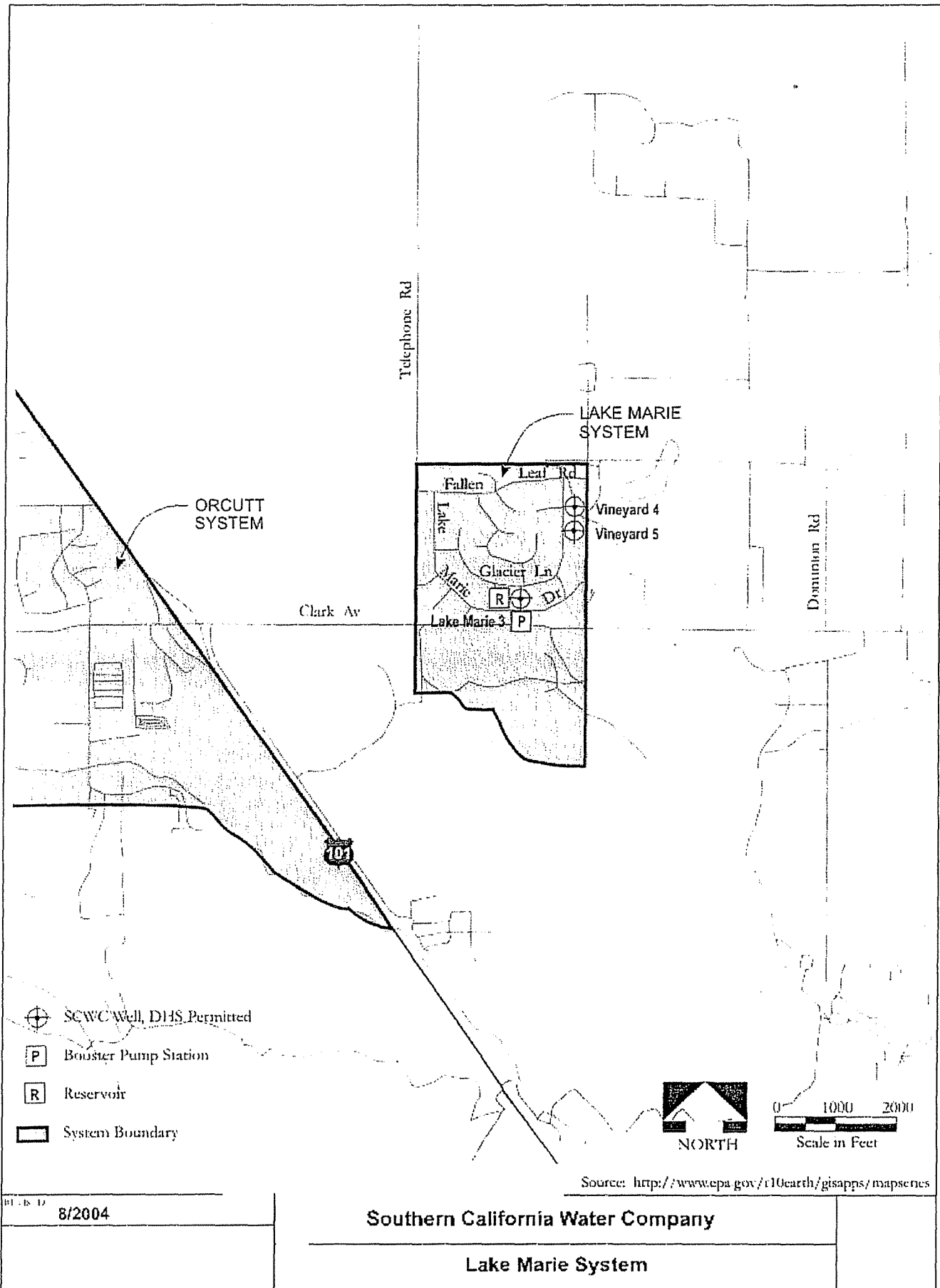
REVISED: 8/2004

Southern California Water Company
Nipomo System



REVISION: 8/2004

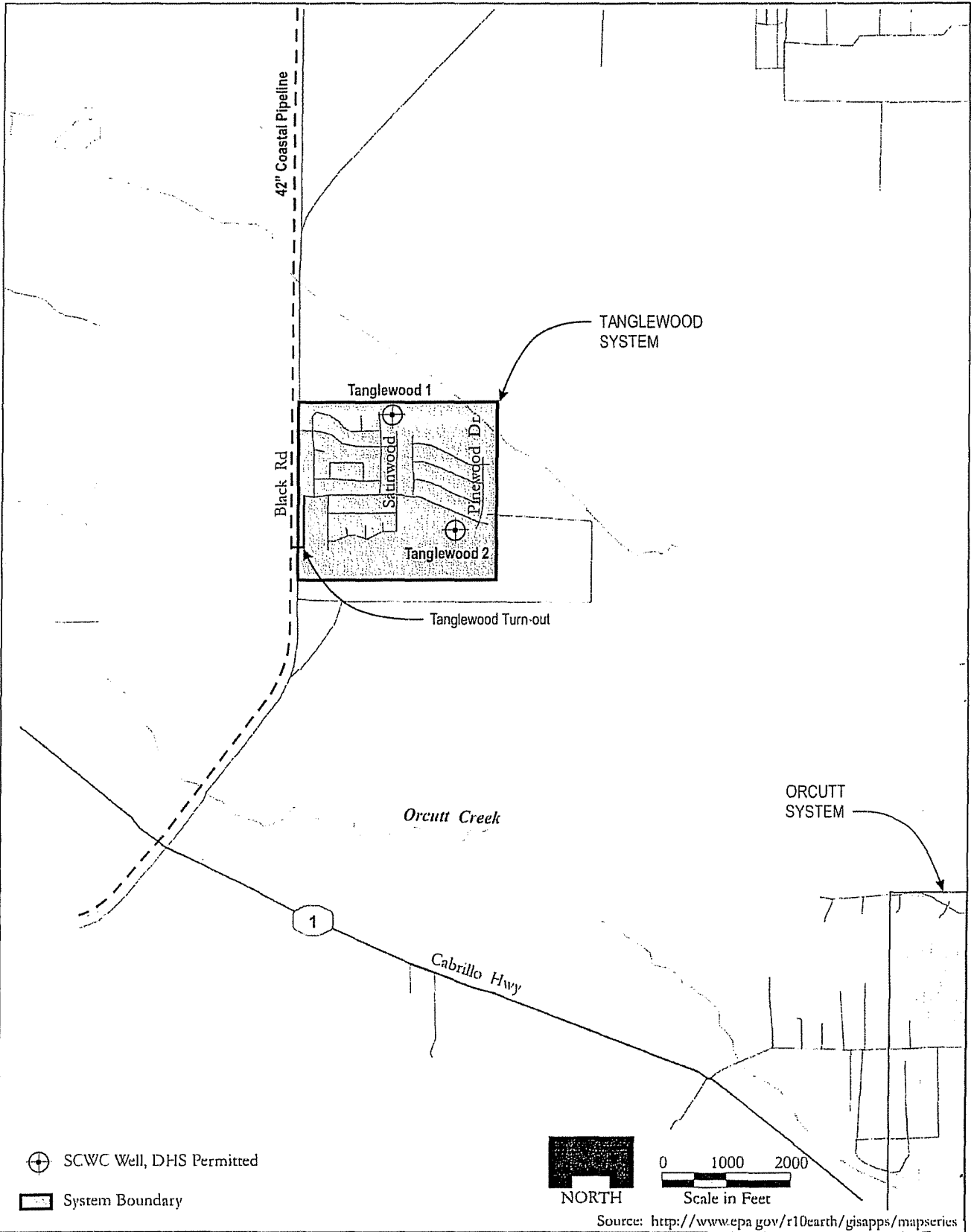
Southern California Water Company
Orcutt System



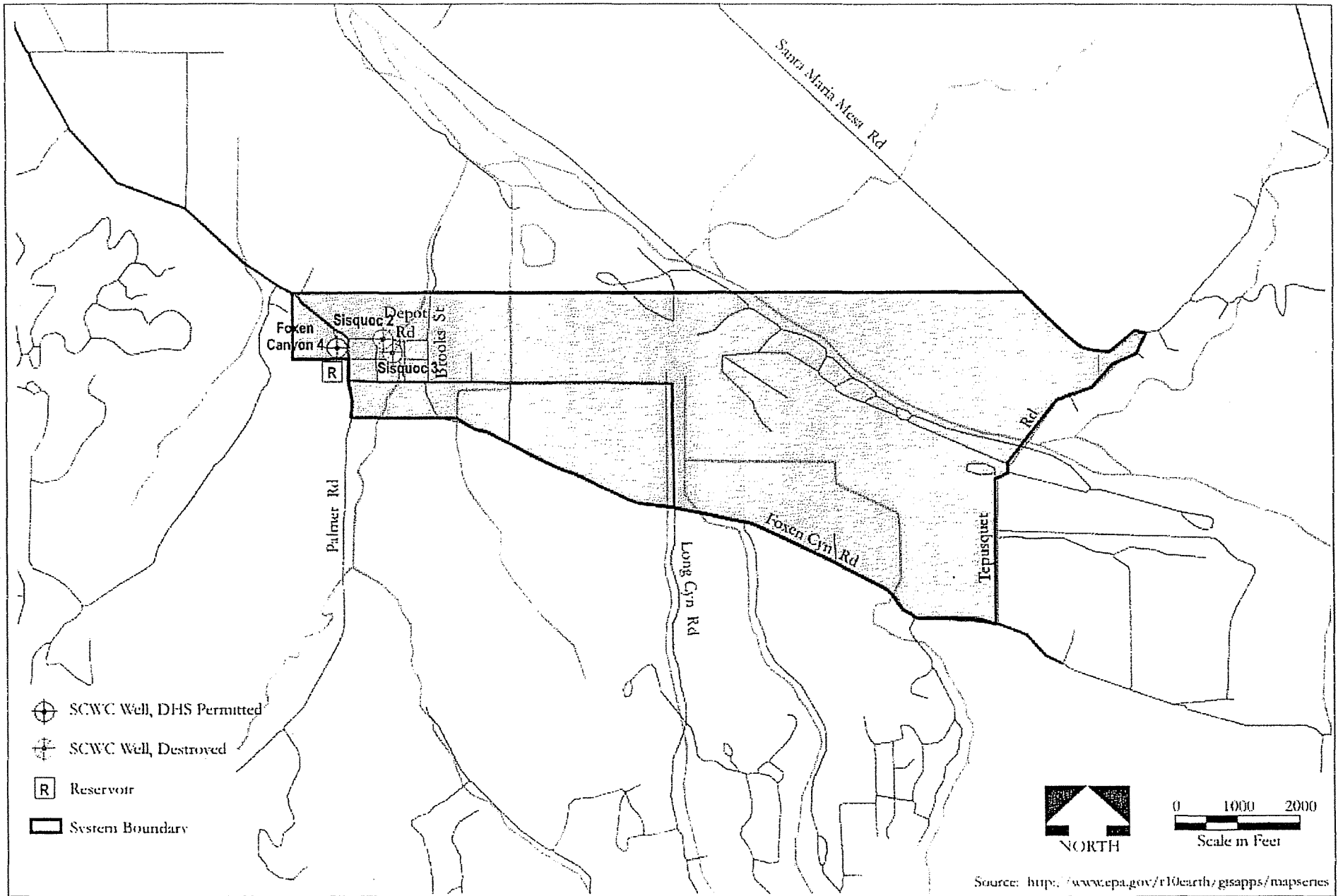
8/2004





Southern California Water Company


Lake Marie System



REVISED: 8/2004	Southern California Water Company	FIGURE
	Tanglewood System	



-  SCWC Well, DHS Permitted
-  SCWC Well, Destroyed
-  Reservoir
-  System Boundary

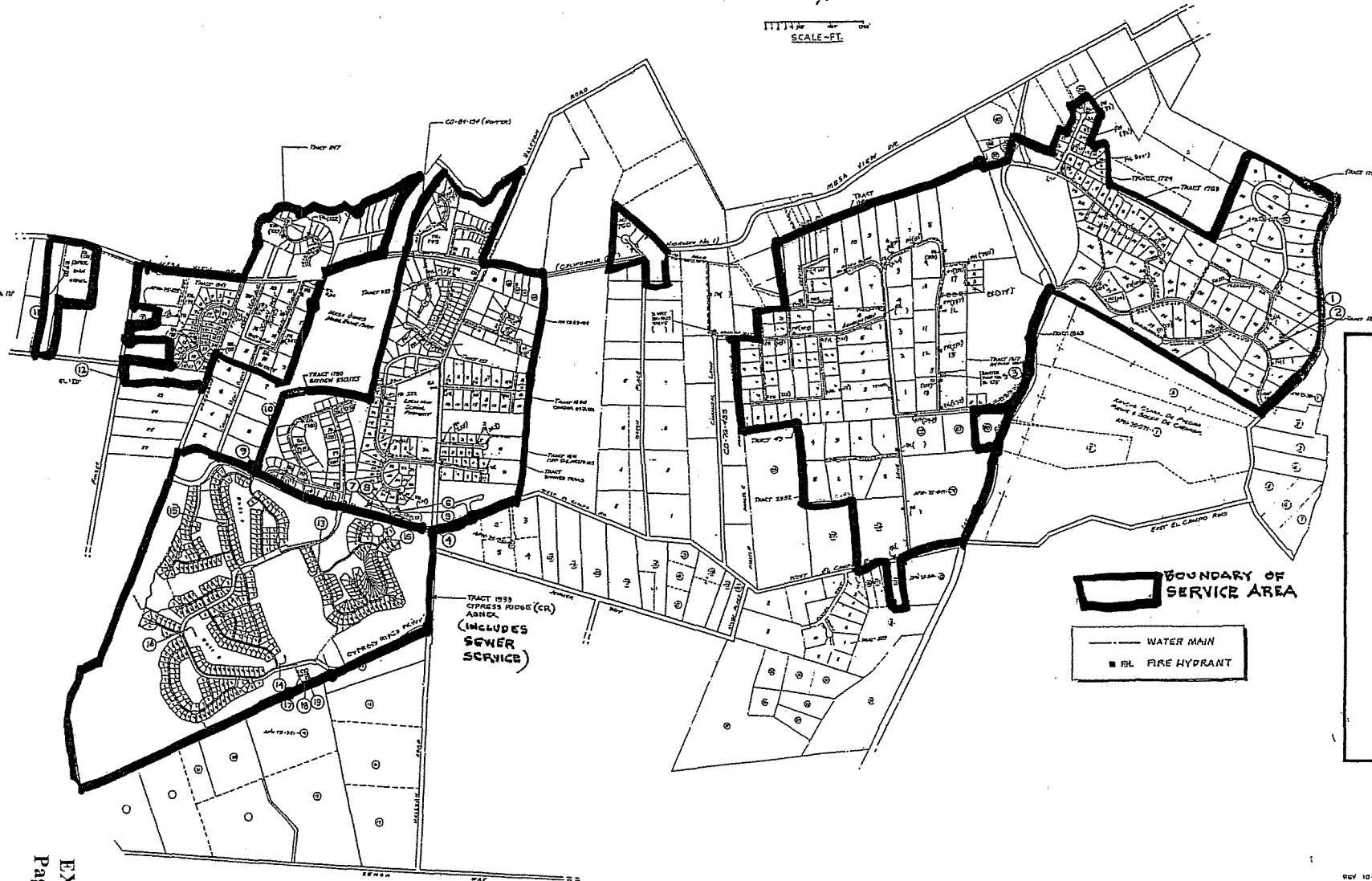


Source: <http://www.epa.gov/r10earth/gisapps/mapseries>

REV-D 8/2004

Southern California Water Company
Sisquoc System

SCALE - FT



TRACT 1933
CYPRESS RIDGE (CR)
ADJACENT
(INCLUDES
SEWER
SERVICE)

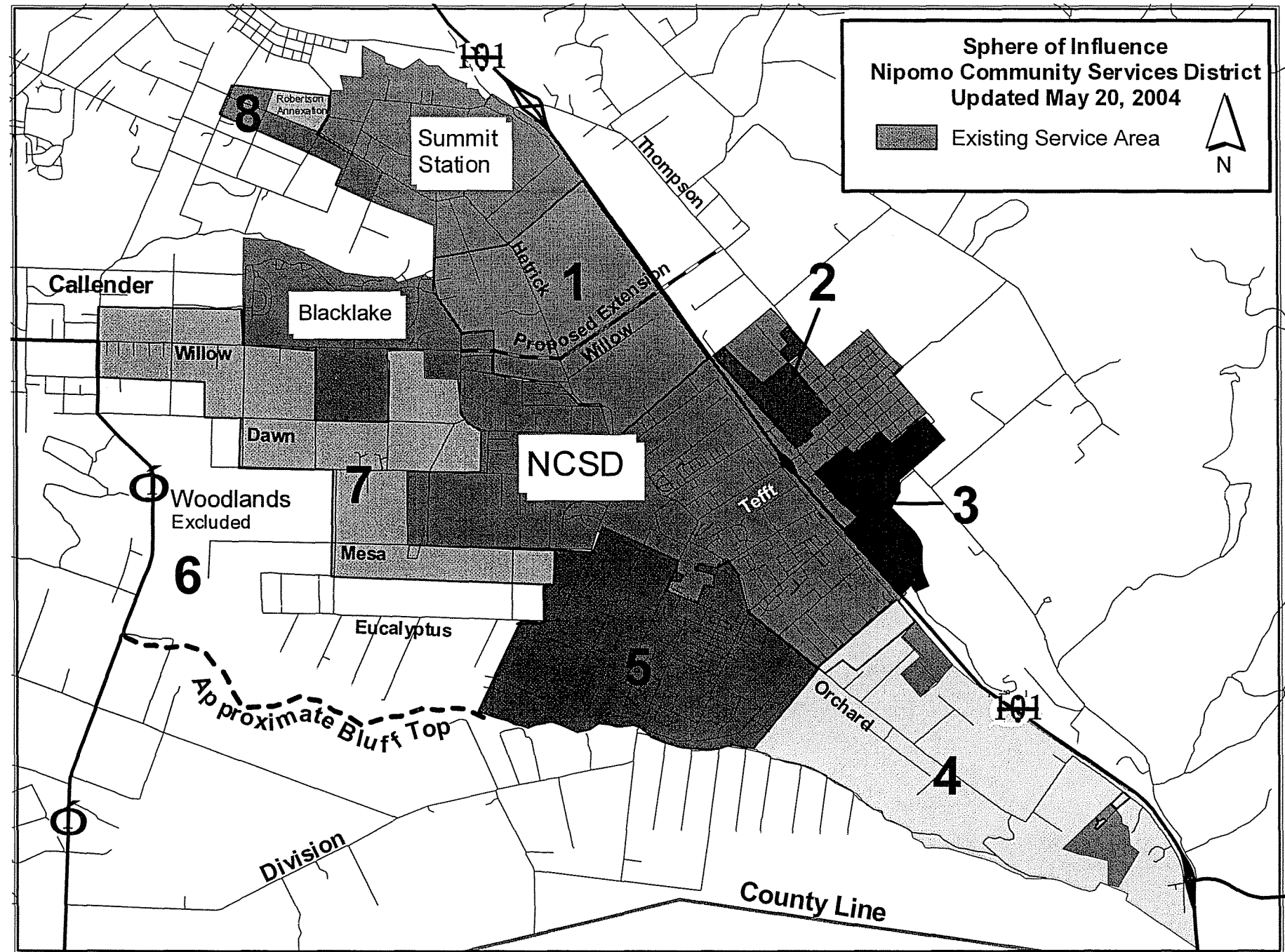
BOUNDARY OF SERVICE AREA

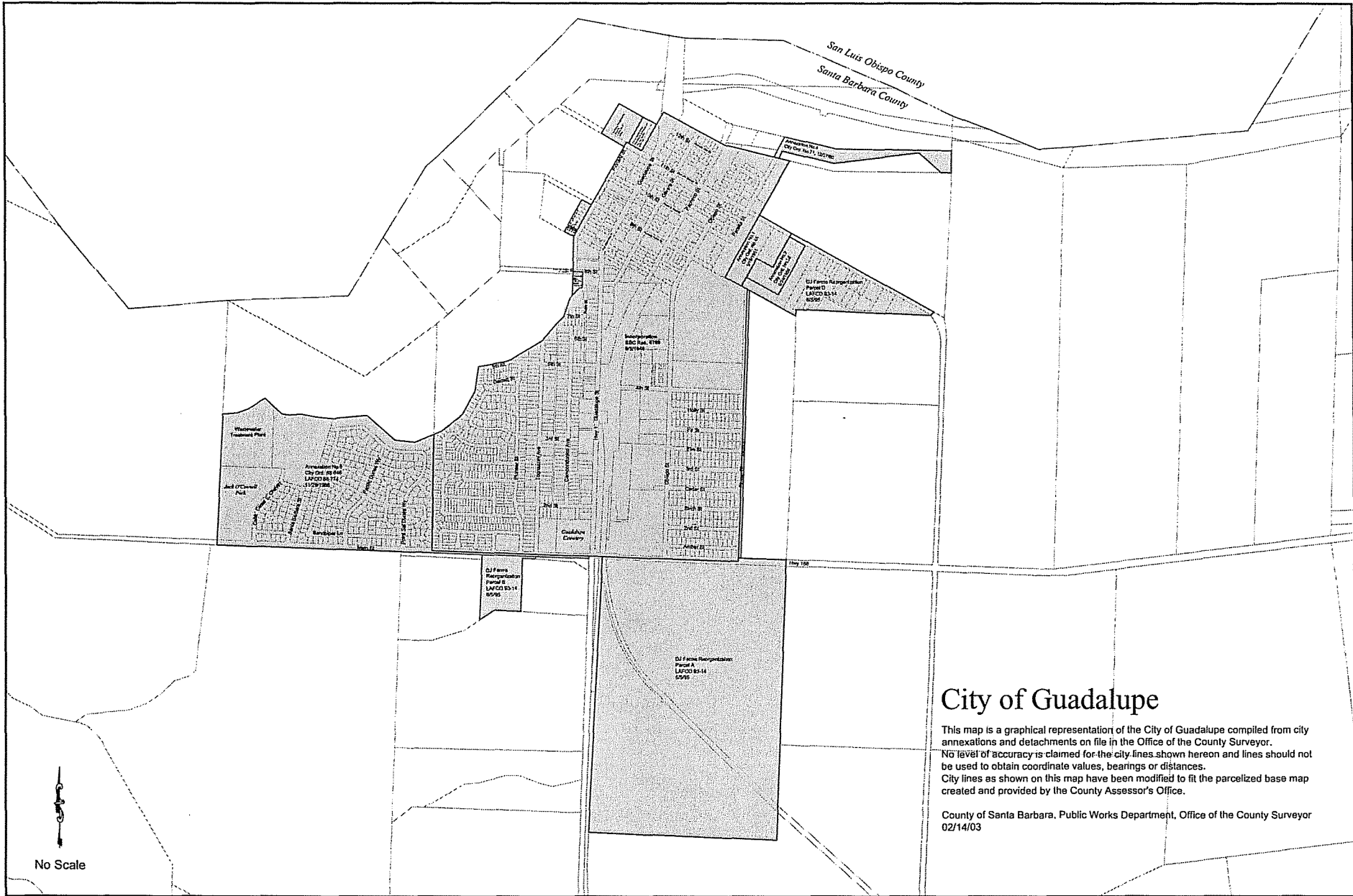
— WATER MAIN

■ FIRE HYDRANT

- RURAL WATER COMPANY, INC.**
- ① PUMP STA #2
 - ② STORAGE TANK, 210,000 GAL
 - ③ PUMP STA #3
 - ④ PUMP STA #1, CHLORINATION BLD.
 - ⑤ STORAGE TANK, 245,000 GAL
 - ⑥ STORAGE TANK, 245,000 GAL
 - ⑦ WELL #2
 - ⑧ WELL #4
 - ⑨ WELL #5
 - ⑩ WELL #8 (WITH CHLORINATION)
 - ⑪ WELL #3 (WITH CHLORINATION)
 - ⑫ CR WELL #4
 - ⑬ CR WELL #5
 - ⑭ CR WELL #6
 - ⑮ CR WELLS #7 & #8 (inactive)
 - ⑯ CR STORAGE TANK, 275,000 GAL
 - ⑰ CR STORAGE TANK, 275,000 GAL
 - ⑱ CR PUMP STA, CHLORINATION BLD.

DATE	BY	APPROVED	SCALE
10-17-2000	CMG		1" = 50'
RURAL WATER COMPANY SERVICE AREA MAP			
DATE	BY	APPROVED	





City of Guadalupe

This map is a graphical representation of the City of Guadalupe compiled from city annexations and detachments on file in the Office of the County Surveyor. No level of accuracy is claimed for the city lines shown hereon and lines should not be used to obtain coordinate values, bearings or distances. City lines as shown on this map have been modified to fit the parcelized base map created and provided by the County Assessor's Office.

County of Santa Barbara, Public Works Department, Office of the County Surveyor
02/14/03

No Scale

Stipulation
Santa Maria Valley Water Conservation District v. City of Santa Maria

EXHIBIT D

List of Selected Excluded Parcels Nearby the Boundaries of New Urban Use Areas

103-070-004	128-099-001
107-300-007	128-100-001
107-300-008	128-100-003
107-300-012	128-100-020
128-056-024	128-100-021
128-094-018	128-100-022
128-094-019	128-100-027
128-094-020	128-100-028
128-094-021	128-100-029
128-094-023	128-100-030
128-094-024	128-100-031
128-094-029	128-101-010
128-094-031	128-101-012
128-095-001	129-100-008
128-095-002	129-110-020
128-095-003	129-120-001
128-095-004	129-120-023
128-095-006	129-151-029
128-095-008	129-151-031
128-096-001	129-151-032
128-096-002	129-151-033
128-096-003	129-180-010
128-096-004	129-180-011
128-096-006	129-210-017
128-096-009	
128-098-005	